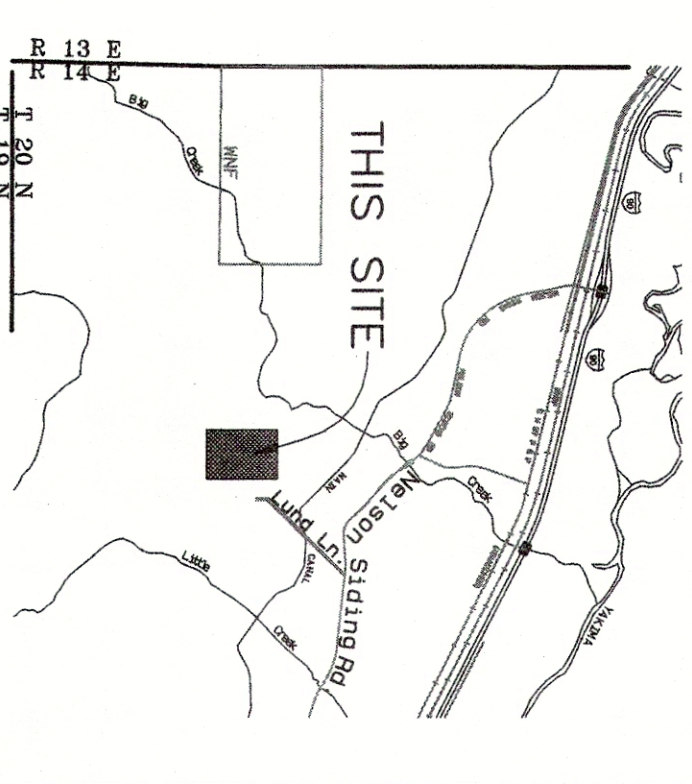


VICINITY MAP



APPROVALS

KITTITAS COUNTY DEPARTMENT OF PUBLIC WORKS

I HEREBY CERTIFY that the Big Creek - Division I, has been examined by me and I approve this plat.
Dated this Day of A.D., 2019
Kittitas County Engineer

HEALTH DEPARTMENT

I HEREBY CERTIFY that the Big Creek - Division I, has been examined by me and I find that the sewage and water system herein shown does meet and comply with all requirements of the County Health Dept.
Dated this Day of A.D., 2019
Kittitas County Health Officer

CERTIFICATE OF PLANNING DEPT.

I HEREBY CERTIFY that the Big Creek - Division I, has been examined by me and find that it conforms to the Comprehensive Plan of the Kittitas County Planning Commission.
Dated this Day of A.D., 2019
Kittitas County Planning Official

CERTIFICATE OF TREASURER

I HEREBY CERTIFY that the taxes and assessments are paid for the preceding years and for this year in which the plat is to be filed. Parcel No.'s 949622 and 399134
Dated this Day of A.D., 2019
Kittitas County Treasurer

CERTIFICATE OF ASSESSOR

I HEREBY CERTIFY that the Big Creek - Division I, has been examined by me and I find the property to be in an acceptable condition for plating.
Parcel No.'s 949622 and 399134
Dated this Day of A.D., 2019
Kittitas County Assessor


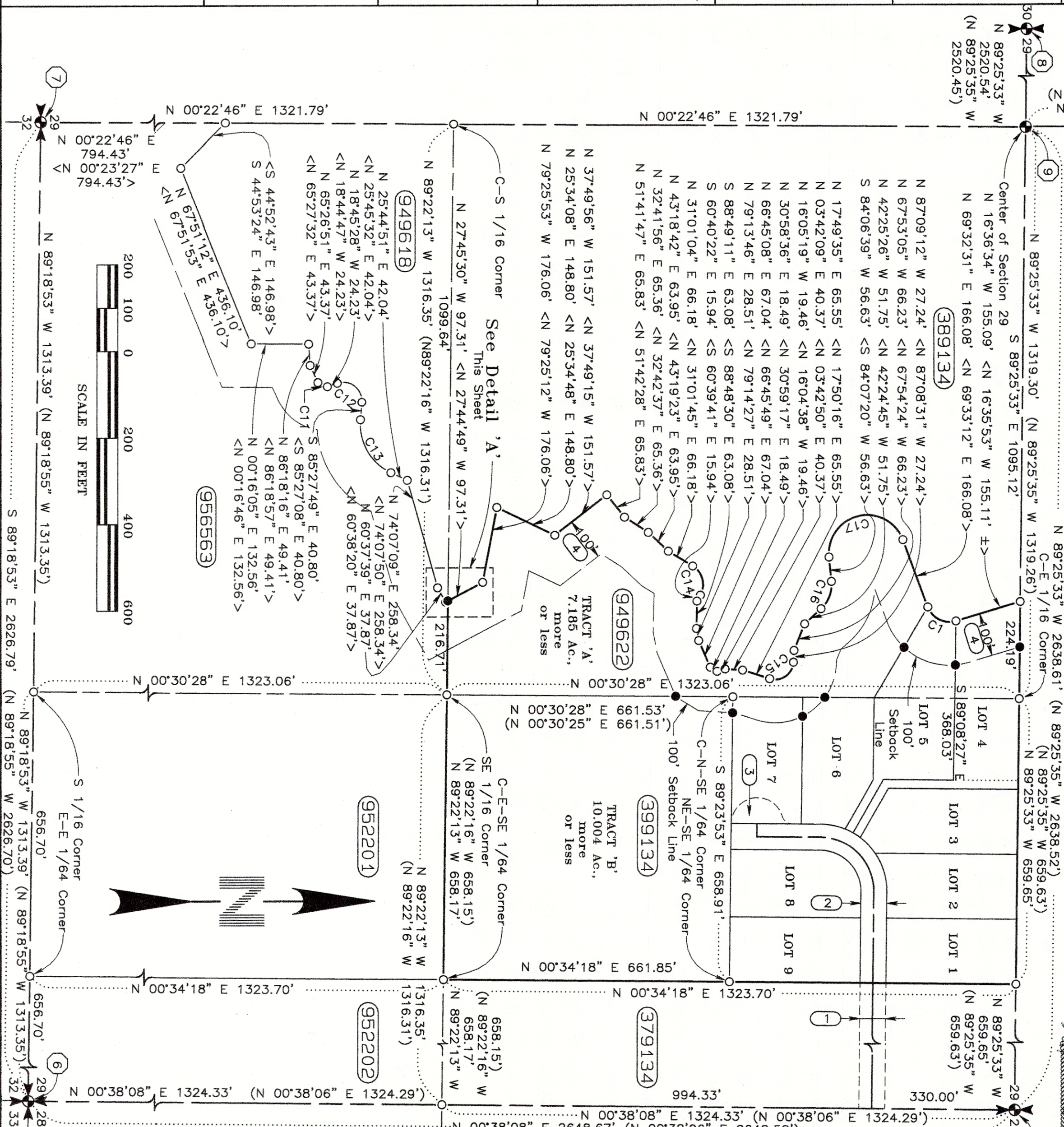
KITTITAS COUNTY BOARD OF COMMISSIONERS
EXAMINED AND APPROVED this day of A.D., 2019.

BOARD OF COUNTY COMMISSIONERS
By
Chairperson
ATTEST:
Clerk of the Board

BIG CREEK - DIVISION I
A PORTION OF THE N 1/2 OF THE SE 1/4 OF SECTION 29,
TOWNSHIP 20 NORTH, RANGE 14 EAST, W.M.
KITTITAS COUNTY, WASHINGTON

A U D I T O R ' S C E R T I F I C A T E
Filed for record this day of 2019, at
..... M. In Book of Surveys at Page(s)
under Auditor's File Number at the
request of Western Pacific Engineering & Survey, Inc.

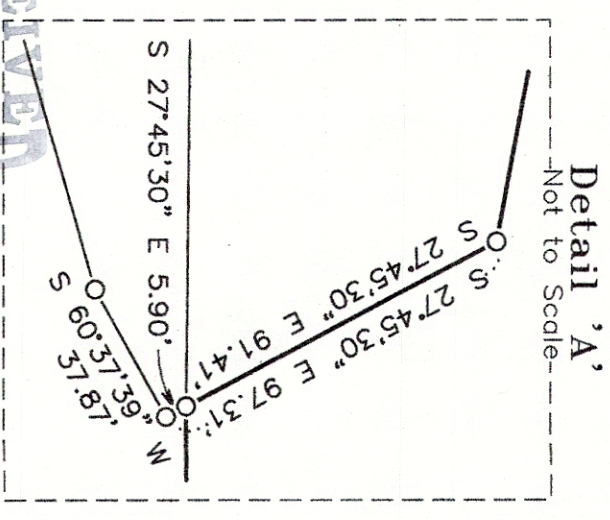
County Auditor
Deputy County Auditor



Frederick C. Skinner, P.E., P.L.S.
Washington Land Surveyor No. 12491
WESTERN PACIFIC ENGINEERING AND SURVEYING, INC.
Pioneer Professional Center
1328 Hunter Place
Moses Lake, Washington 98837

I hereby certify that the Big Creek - Division I plat is based on an actual survey and subdivision of Section 29, Township 20 North, Range 14 East, W.M.; that the distances and courses and angles are shown thereon correctly; that the monuments have been set; and lot and block corners staked on the ground.

Receiving No.
LP - #-#####



RECEIVED
JAN 02 2020
Kittitas Co. CDS

NOTICE
This is a Major Plat Survey and as such is not intended to show, nor does it purport to show, all easements and encumbrances.
This survey was prepared for the exclusive use of the person, persons, or entity named in the Dedication hereon. Said certificate does not extend to any unnamed person without an expressed recertification by the Surveyor naming said person.

INSTRUMENT USED	INDEXING DATA
Trimble R10 GPS	
Receivers	
Traverse Closure	
Meets Standards Per WAC 532-130-090	529 T20N R14E

WESTERN PACIFIC ENGINEERING & SURVEY
A TERRA DEVELOPMENT SERVICES CORPORATION
1328 E. Hunter Place, Moses Lake, Washington
T:(509)765-1023 F:(509)765-1298
Services in Washington and Idaho

DK PROF. CONSULTANTS
Surveyed by LMH Scale 1" = 200'
Drawn by Tml/SEL Sheet 1 of 4
Checked by FCS Project No. 19148